





**Bankstown Local Environmental Plan 2015**

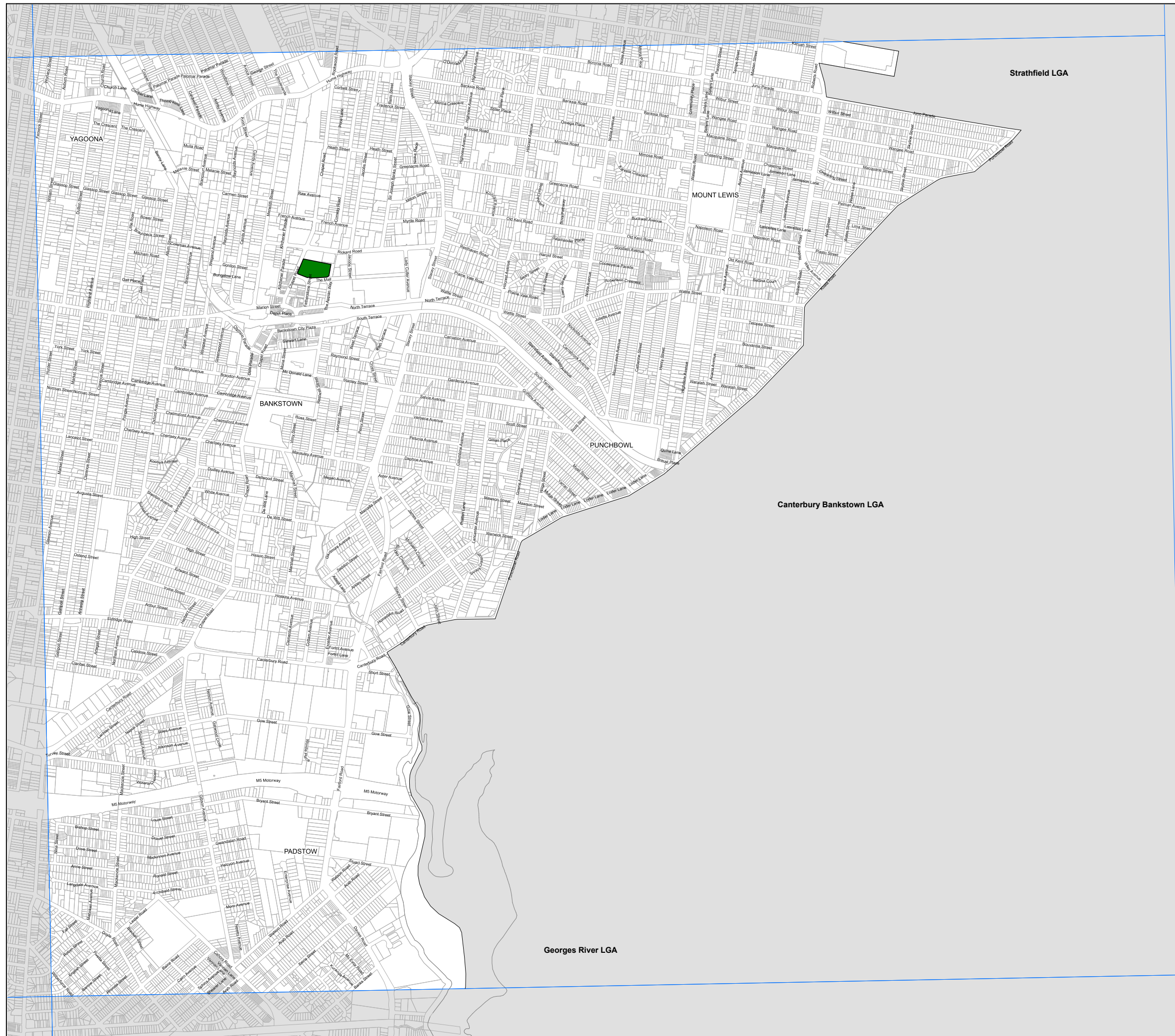
**Sun Access Protection Map - Sheet SAP\_005**

**Sun Access Protection**

 Refer to Clause 6.13

**Cadastre**

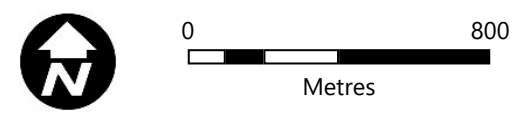
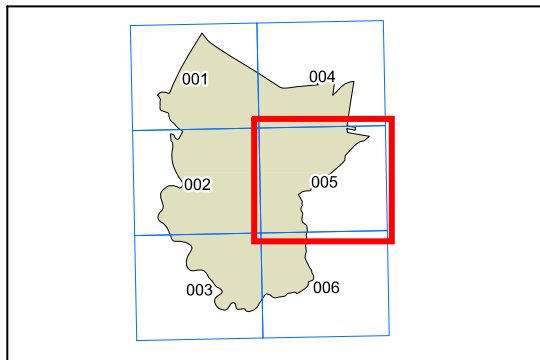
 Cadastre 28/07/2020 © Canterbury-Bankstown Council



Strathfield LGA

Canterbury Bankstown LGA

Georges River LGA



Projection: GDA 1994  
Zone 56  
Scale 1: 20,000@A3  
Map Identification Number: 0350\_COM\_SAP\_005\_020\_20200729